



**Form of Tree Preservation Order
Town and Country Planning Act 1990
The Southampton(Weston Park Primary School) Tree Preservation
Order 2024**

Southampton City Council, in exercise of the powers conferred on them by section 198 of the Town and Country Planning Act 1990 make the following Order -

Citation

1. This Order may be cited as The Southampton(Weston Park Primary School) Tree Preservation Order 2024

Interpretation

2. (1) In this Order “the authority” means the Southampton City Council.
(2) In this Order any reference to a numbered section is a reference to the section so numbered in the Town and Country Planning Act 1990 and any reference to a numbered regulation is a reference to the regulation so numbered in the Town and Country Planning (Tree Preservation) (England) Regulations 2012.

Effect

3. (1) Subject to article 4, this Order take effect provisionally on the date on which it is made.
(2) Without prejudice to subsection (7) of section 198 (power to make tree preservation orders) or subsection (1) of section 200 (tree preservation orders: Forestry Commissioners) and, subject to the exceptions in regulation 14, no person shall -
 - i. cut down, top, lop, uproot, wilfully damage, or wilfully destroy; or
 - ii. cause or permit the cutting down, topping, lopping, uprooting, wilful damage or wilful destruction of,any tree specified in the Schedule to this Order except with the written consent of the authority in accordance with regulations 16 and 17, or of the Secretary of State in accordance with regulation 23, and, where such consent is given subject to conditions, in accordance with those conditions.

Application to trees to be planted pursuant to a condition

4. In relation to any tree identified in the first column of the Schedule by the letter “C”, being a tree to be planted pursuant to a condition imposed under paragraph (a) of section 197 (planning permission to include appropriate provision for preservation and planting of trees), this Order takes effect as from the time when the tree is planted.

Dated this 15th May 2024

Signed on behalf of Southampton City Council

A handwritten signature in black ink, appearing to be 'D. King', written in a cursive style.

Authorised by the Council to sign in that behalf

SCHEDULE 1

The Southampton(Weston Park Primary School) Tree Preservation Order 2024

Individual Trees (encircled black on the map)

No. on Map	Description	Situation
T1	Whitebeam	Whitebeam at Weston Lane school entrance NE of no 214
T2	Norway Maple	Norway Maple W of school behind 214 Weston Lane
T3	Norway Maple	Norway Maple W of school behind 210 Weston Lane
T4	Silver Birch	Silver birch W of school behind 208 Weston Lane
T5	Silver Birch	Silver birch on W side inbetween 2 wings of building
T6	Silver Birch	Silver birch on W side inbetween 2 wings of building
T7	Norway Maple	Norway maple on W side inbetween 2 wings of building
T8	Whitebeam	Whitebeam SW of building
T9	Ash	Ash SW side inbetween 2 wings of building
T10	Whitebeam	Whitebeam SW side inbetween 2 wings of building
T11	Whitebeam	Whitebeam S of building inbetween 2 wings of school building

Groups of trees (within a broken black line on the map)

No. on Map	Description	Situation
G1	Mixed Deciduous Species	9 Trees on North side of driveway from Weston Lane Whitebeam x6 Silver birch x1 Norway maple x1 Ash x1
G2	Mixed Deciduous Species	Silver birch x 2 Hornbeam x1 in car park adjacent to school building
G3	Beech	Beech x 4 adj to playground on N of school building
G4	Mixed Deciduous Species	Row of trees along N boundary with rear of properties on Newtown Road Ash x5 Field maple x 7 Silver birch x1 Hawthorn x 1
G5	Mixed Deciduous Species	Silver birch x 5 Whitebeam x1 along driveway from Newtown Road entrance adj no 51 Newtown Road
G6	Mixed Deciduous Species	Whitebean x3 Cherry x1 along

G7	Mixed Deciduous Species	driveway from Newtown Road entrance adj no 53 Newtown Road 19 Trees on path of grass inbetween two buildings on east section of school includes Hawthorn Rowan Apple Cherry and Silver birch
G8	Mixed Deciduous Species	24 Trees including Ash Birch Apple Rowan Cornus

Woodlands

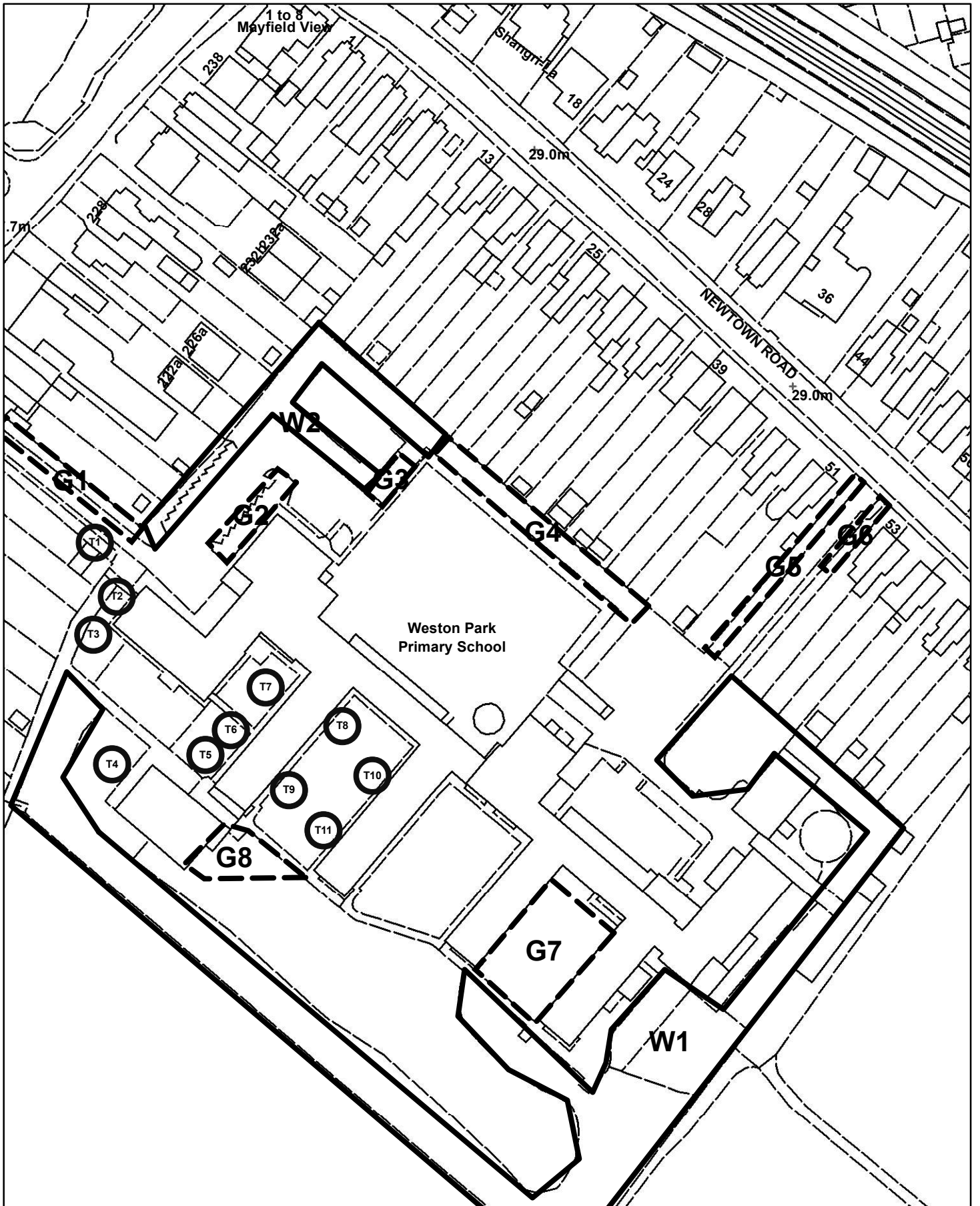
(within a continuous black line on the map)

No. on Map	Description	Situation
W1	Mixed Species	Trees running along east , south and west boundary
W2	Mixed Species	Trees along car park boundary on N aspect running behind 218 to 232 Weston Lane and 13 to 25 Newtown Road






Trees Specified by Reference to an Area

(within a dotted black line on the map)

No. on Map	Description	Situation
	None	



© Crown copyright and database rights 2020 Ordnance Survey 100019679
 This copy has been produced specifically for the map return scheme purposes only. No further copies may be made.

- Key**
-  Individual Trees
 -  Group
 -  Woodland
 -  Area
 -  Not TPO'd

The Southampton ((Weston Park Primary School) Tree Preservation Order 2024	
TPO Ref: T2-792	Department: Trees team
Drawn: MM	Scale: Not to scale



David Tyrrie
 Head of City Services
 Transactions and Universal Services
 Southampton City Council
 Southampton SO14 7LY